

Transportation News!


Lopatcong Township residents, including high school students, can ride NJ Transit to gain faster and safer access to the new Phillipsburg High School. Additional courtesy stops along Red School Lane and at the Belvidere Road and Roseberry Street intersection, provided by NJ Transit and approved by the Lopatcong Township Town Council, are up and running. Line# 890 picks up at Brakeley Garden Apartments at 6:55am and travels on Red School Lane toward Charles Road. Residents can wait at any place within the apartment complex, curbside, or at any corner of Red School Lane on the Brakeley Park side, for pick up. The bus turns left on Charles Road toward Belvidere Road. The scheduled drop off at the base of the PHS hill is 6:58 am. This would help students (residents) avoid walking on Belvidere Road and allow them to get to school for Activity Period.

Line# 891 provides an additional opportunity to get to PHS in time for the official start of the school day. It picks up at Brakeley Garden Apartments at 7:25 am and travels the same route on Red School Lane and Charles Road. Drop off at the PHS intersection is 7:28am


Pick up at the end of the day at the PHS intersection is at 2:46 pm with a drop off at Brakeley Garden Apartments at 2:49 pm. It will also drop off along the way.

Students can ride the bus for \$.75 each way during school hours.

If you have additional questions, or if I can be of further assistance, please feel free to call me at (908) 213-2995 ext. 3100.

 _____

Rainie Roncoroni
Superintendent of Lopatcong School District

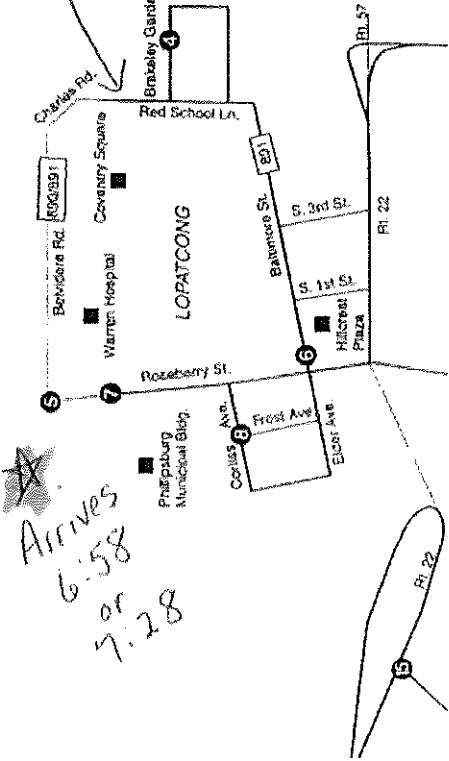


6:55

To Easton
Weekdays

LOPATCONG Phillipsburg Mall	LOPATCONG Brookley Gardens	PHILLIPSBURG Roseberry St. at Belvidere Rd.	LOPATCONG Hillcrest Plaza	PHILLIPSBURG Warren Hospital	PHILLIPSBURG Phillipsburg Municipal Building	PHILLIPSBURG Columbus Ave. at Congress St.	PHILLIPSBURG S. Main St. at Abbot St.	PHILLIPSBURG S. Main St. at Mercer St.	PHILLIPSBURG Phillipsburg Senior Center	PHILLIPSBURG Heceman St. at Filmore St.	PHILLIPSBURG Lewis St. at Summit Ave.	PHILLIPSBURG Summit Ave. at Rt. 22	EASTON Easton Transportation Center
3	4	5	6	7	8	9	10	11	12	13	14	15	16
-	655	658	-	700	702	707	711	-	-	-	-	-	721
-	725	728	-	730	732	-	-	-	-	738	740	742	748
820	-	-	-	827	831	836	840	-	-	-	-	-	850
927	928	-	934	936	938	-	-	949	951	957	959	1001	1007
950	-	-	-	959	1001	1006	1010	-	-	-	-	-	1020
1120	-	-	-	1129	1131	1136	1140	-	-	-	-	-	1150
1122	1128	-	1134	1136	1138	-	-	1149	1151	1157	1159	1201	1207
1250	-	-	-	1252	101	106	110	-	-	-	-	-	120
122	128	-	134	136	138	-	-	149	151	157	159	201	207
-	-	-	-	157	159	204	208	-	-	-	-	-	218
322	-	-	-	331	333	338	342	-	-	-	-	-	352
324	330	333	-	335	337	-	-	-	343	345	347	353	353
455	-	-	-	504	506	511	515	-	-	-	-	-	525
524	530	-	536	538	540	-	-	-	546	548	550	556	556
625	-	-	-	634	636	641	645	-	-	-	-	-	655

Any Corner
6:55 or 7:25



t-In/ Jny.
" (if HU f